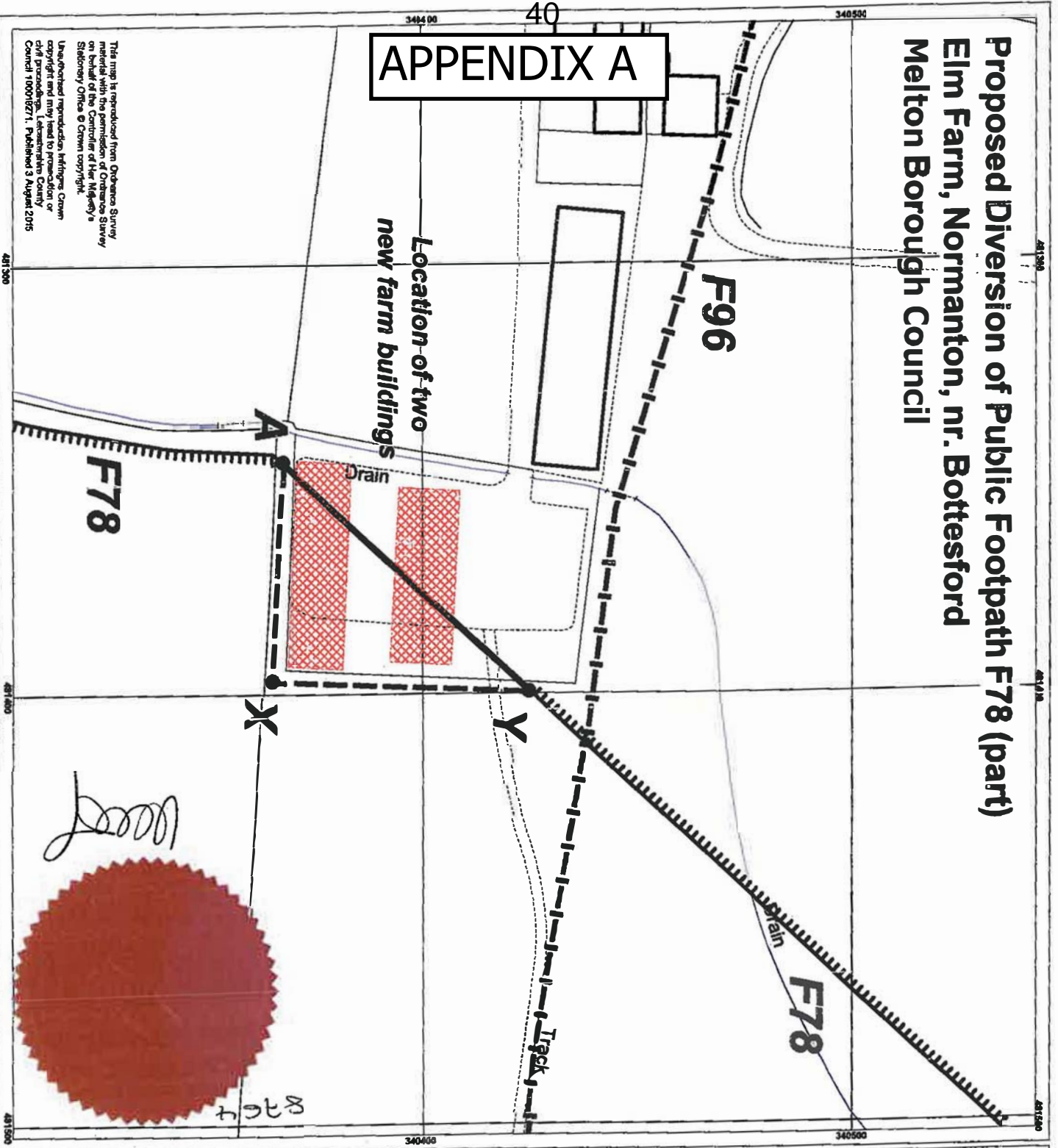


# Proposed Diversion of Public Footpath F78 (part)

## Elm Farm, Normanton, nr. Bottesford

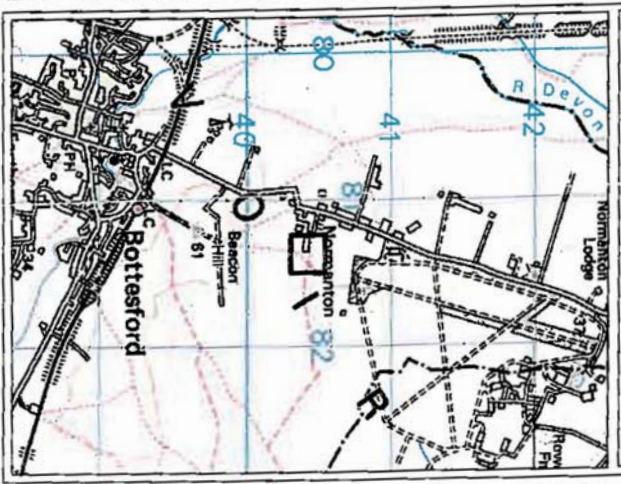
### Melton Borough Council

# APPENDIX A



This map is reproduced from Ordnance Survey material with the permission of Ordnance Survey on behalf of the Controller of Her Majesty's Stationery Office © Crown copyright. Unauthorised reproduction, including Crown copyright, may lead to prosecution or civil proceedings. Leicestershire County Council 100018271. Published 3 August 2015

### Location Plan



### Key

- Footpath to be Diverted
- Alternative Footpath
- Footpaths Unaffected
- Bridleway Unaffected

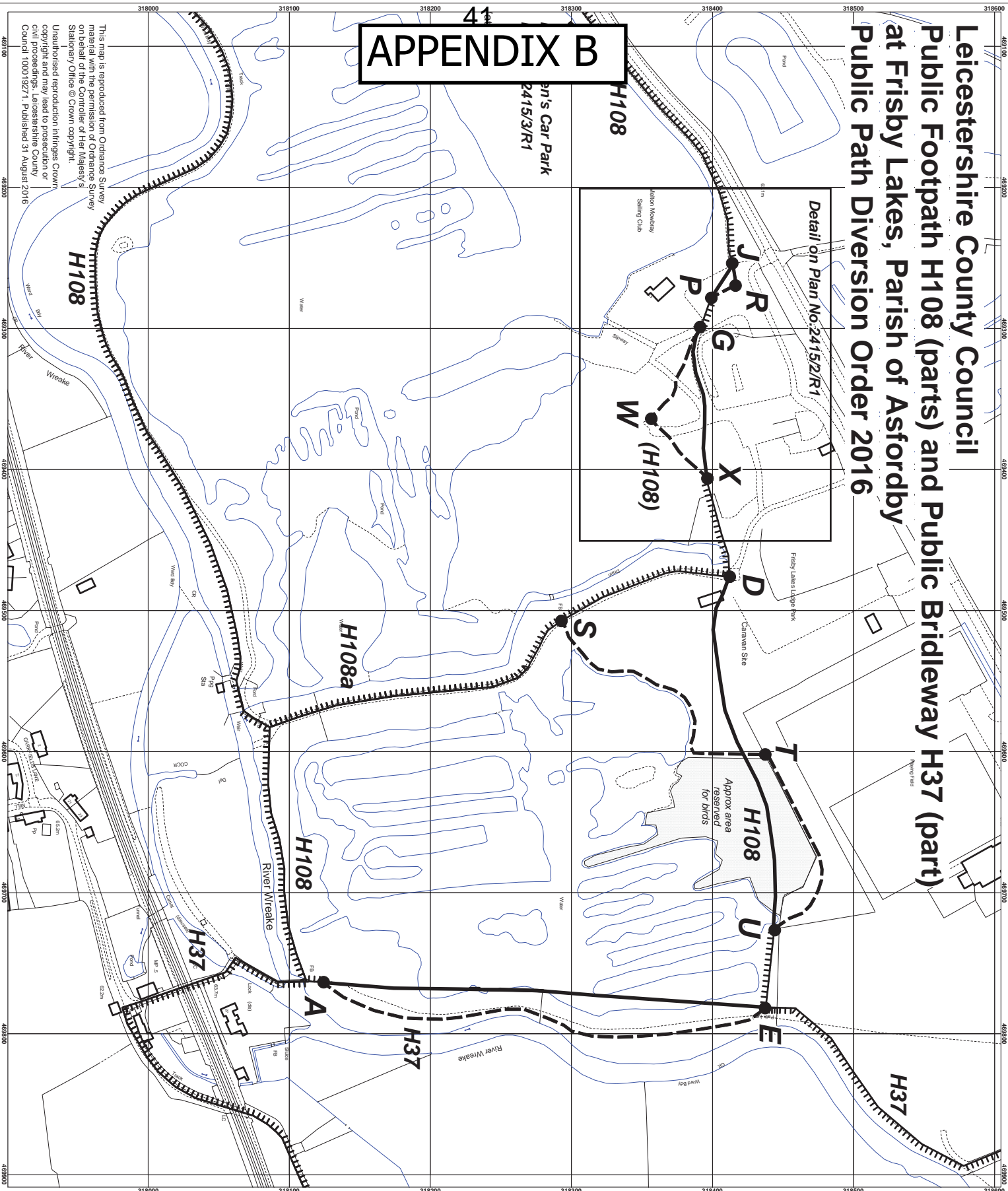
Produced by:  
 Environment & Transport Department,  
 County Hall, Glenfield,  
 Leicestershire LE3 8RJ  
 email [footpaths@leics.gov.uk](mailto:footpaths@leics.gov.uk)  
 Phil Crossland, Director

## Plan No. 2403

Scale 1:1250

# Leicestershire County Council Public Footpath H108 (parts) and Public Bridleway H37 (part) at Frisby Lakes, Parish of Asfordby Public Path Diversion Order 2016

## APPENDIX B



Detail on Plan No.2415/2/R1

This map is reproduced from Ordnance Survey material with the permission of Ordnance Survey on behalf of the Controller of Her Majesty's Stationary Office © Crown copyright.  
Unauthorised reproduction infringes Crown copyright and may lead to prosecution or civil proceedings. Leicestershire County Council 100019271. Published 31 August 2016

### Location Plan



### Key

- TTTTTTTTT Unaffected Routes
- Footpaths Proposed to be diverted  
J - P, G - X & D - U
- Bridleway Proposed to be diverted A - E
- Proposed Alternative Footpaths  
J - R - P, G - W - X & S - T - U
- Proposed Alternative Bridleway A - E



Leicestershire  
County Council

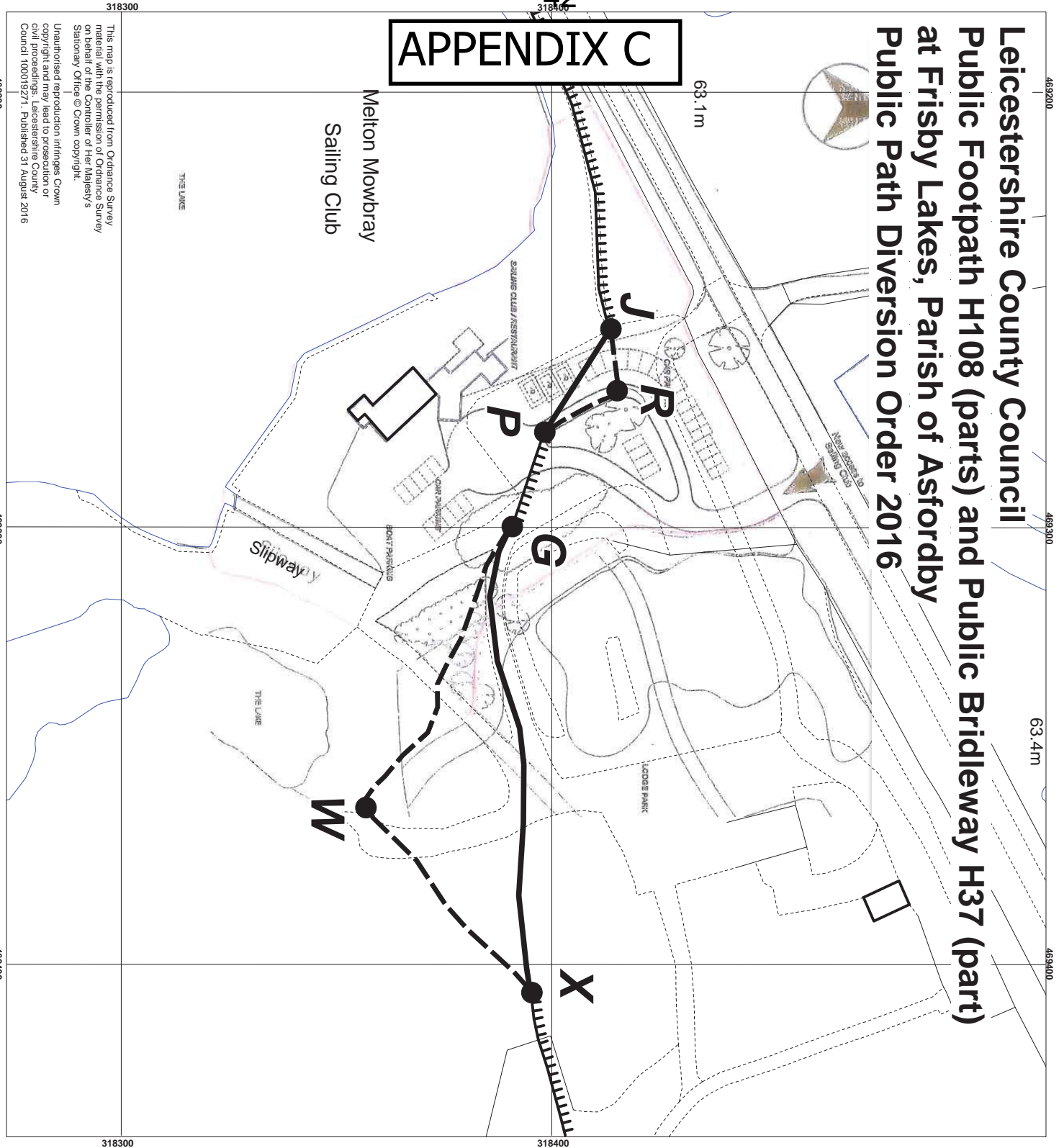
Environment & Transport Department,  
County Hall, Glenfield,  
Leicestershire LE3 8RJ  
email [footpaths@leics.gov.uk](mailto:footpaths@leics.gov.uk)  
Director Phil Crossland

Plan No.2415/1/R1

Scale 1:2500

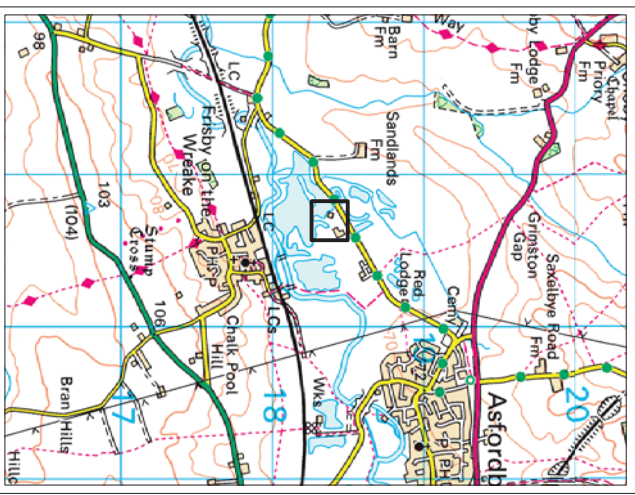
# Leicestershire County Council Public Footpath H108 (parts) and Public Bridleway H37 (part) at Frisby Lakes, Parish of Asfordby Public Path Diversion Order 2016

## APPENDIX C



This map is reproduced from Ordnance Survey material with the permission of Ordnance Survey on behalf of the Controller of Her Majesty's Stationary Office @ Crown copyright.  
Unauthorised reproduction infringes Crown copyright and may lead to prosecution or civil proceedings. Leicestershire County Council 100019271. Published 31 August 2016

### Location Plan



### Key

- Footpath Unaffected
- Routes Proposed to be diverted J - P & G - X
- Proposed Alternative
- Footpaths J - R - P & G - W - X

Environment & Transport Department,  
County Hall, Glenfield,  
Leicestershire LE3 8RJ  
email footpaths@leics.gov.uk  
Director Phil Crossland

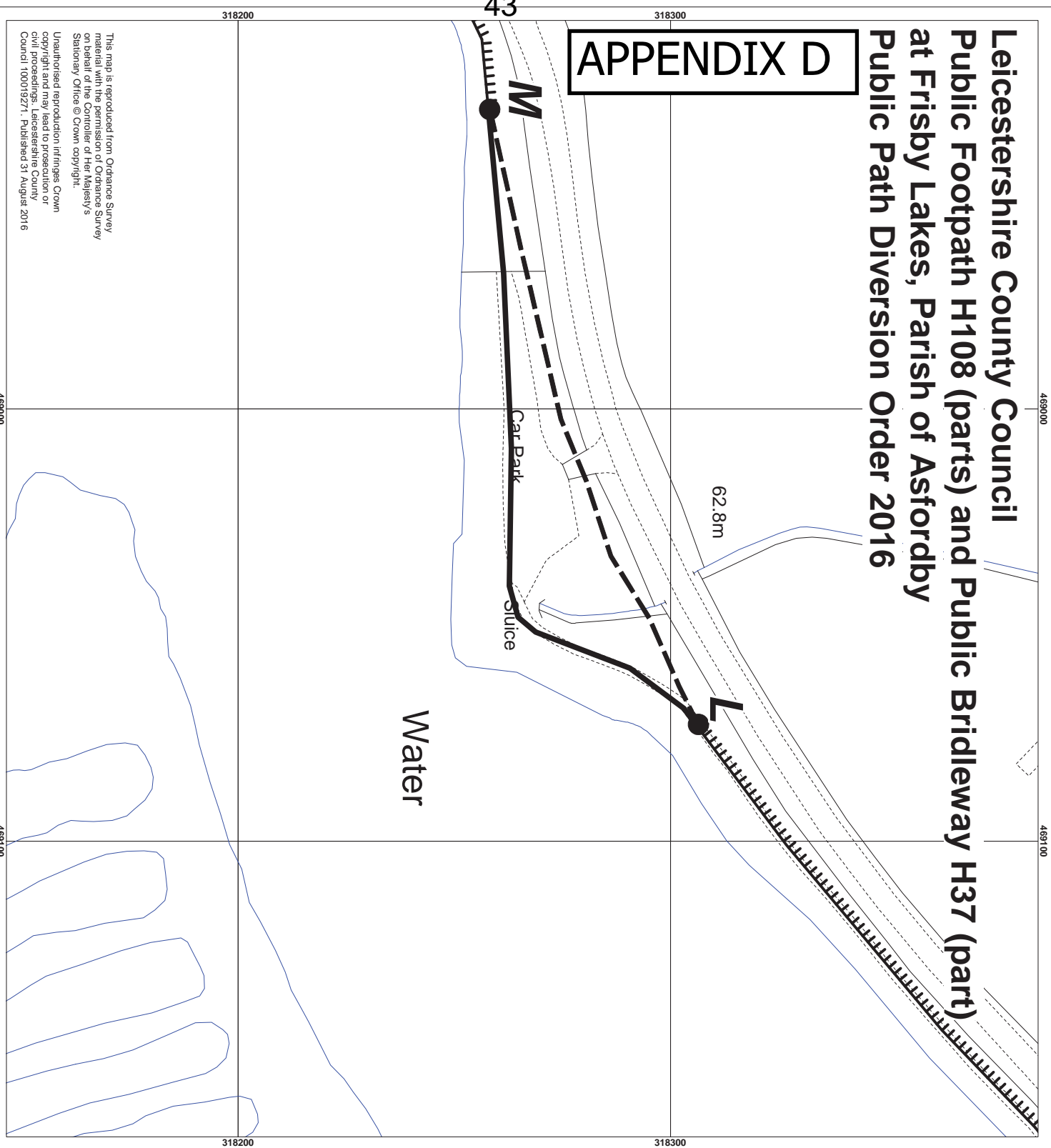


**Plan No. 2415/2/R1**

Scale 1:1250

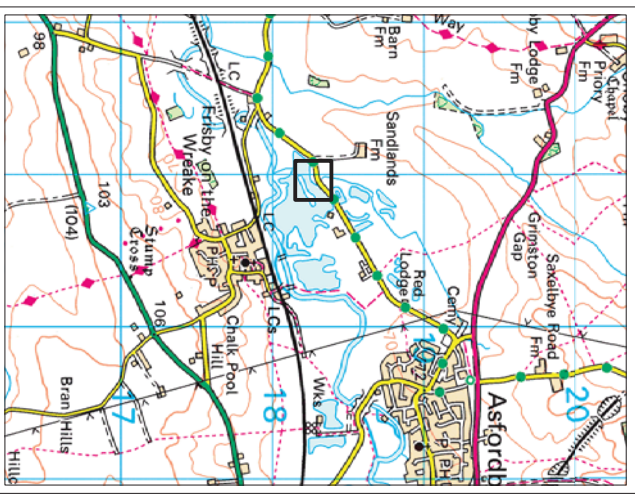
# Leicestershire County Council Public Footpath H108 (parts) and Public Bridleway H37 (part) at Frisby Lakes, Parish of Asfordby Public Path Diversion Order 2016

## APPENDIX D



The map is reproduced from Ordnance Survey material with the permission of Ordnance Survey on behalf of the Controller of Her Majesty's Stationary Office @ Crown copyright.  
Unauthorised reproduction infringes Crown copyright and may lead to prosecution or civil proceedings. Leicestershire County Council 100019271. Published 31 August 2016

### Location Plan



### Key

- Footpath Unaffected
- Route proposed to be diverted L - M
- Proposed Alternative Path L - M

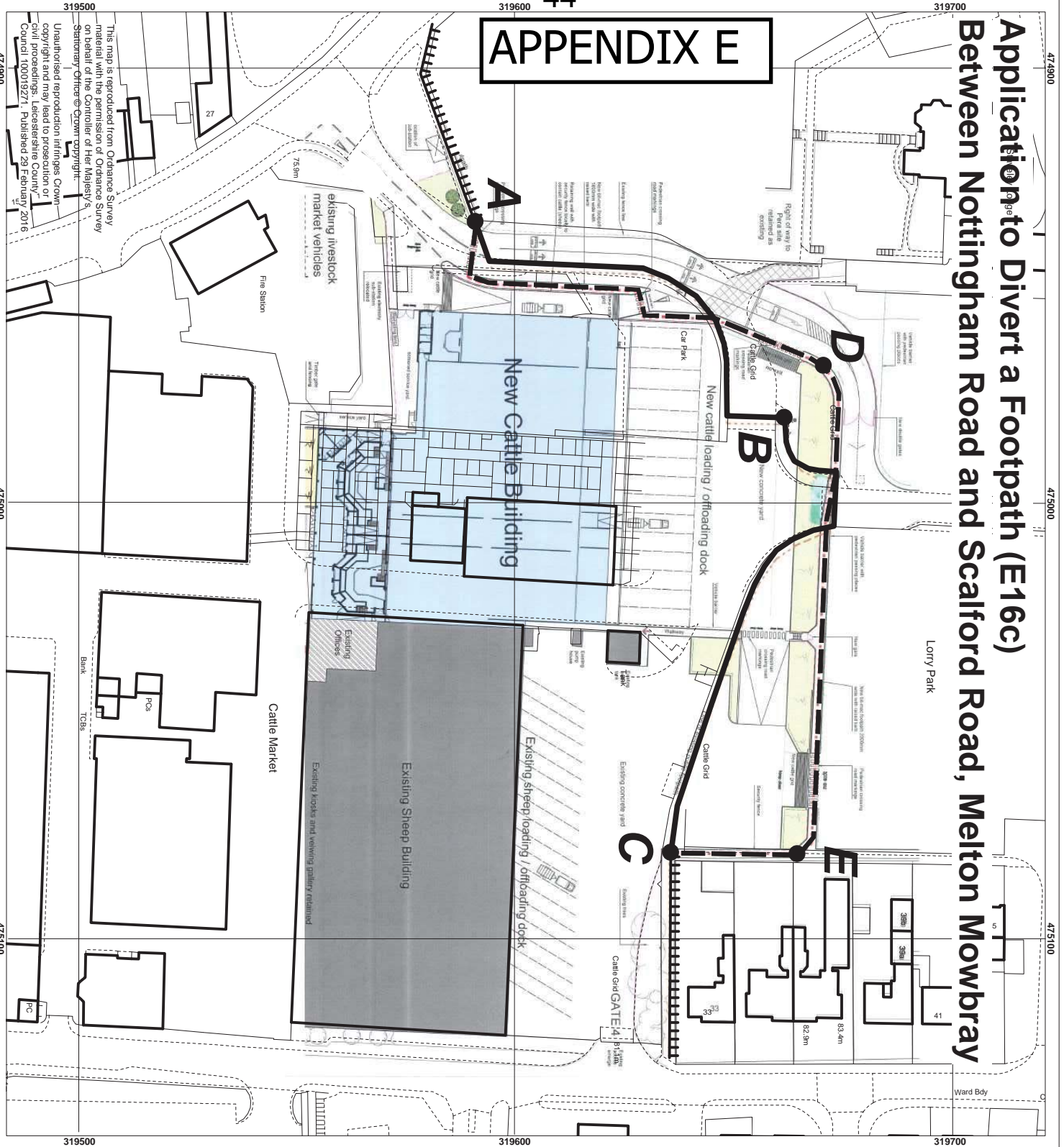
Environment & Transport Department,  
County Hall, Glenfield,  
Leicestershire LE3 8RJ  
email [footpaths@leics.gov.uk](mailto:footpaths@leics.gov.uk)  
Director Phil Crossland



**Plan No.2415/3/R1**  
Scale 1:1250

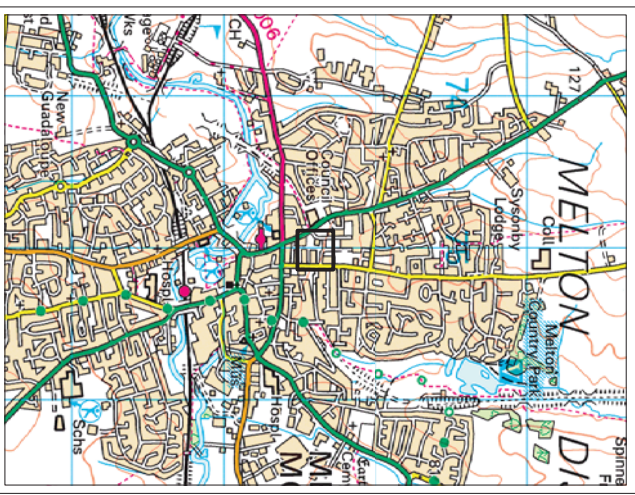
# APPENDIX E

## Application to Divert a Footpath (E16c) Between Nottingham Road and Scalford Road, Melton Mowbray



### Key

- Footpath to be Diverted
- A - B - C
- Alternative Route
- A - D - E - C
- Footpath unaffected



Location Plan

**Melton Borough Council**  
Parkside, Station Approach,  
Burton Street,  
Melton Mowbray,  
LE13 1GH

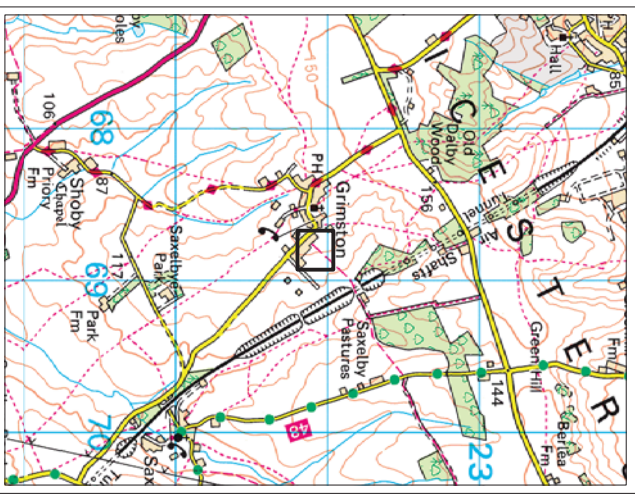
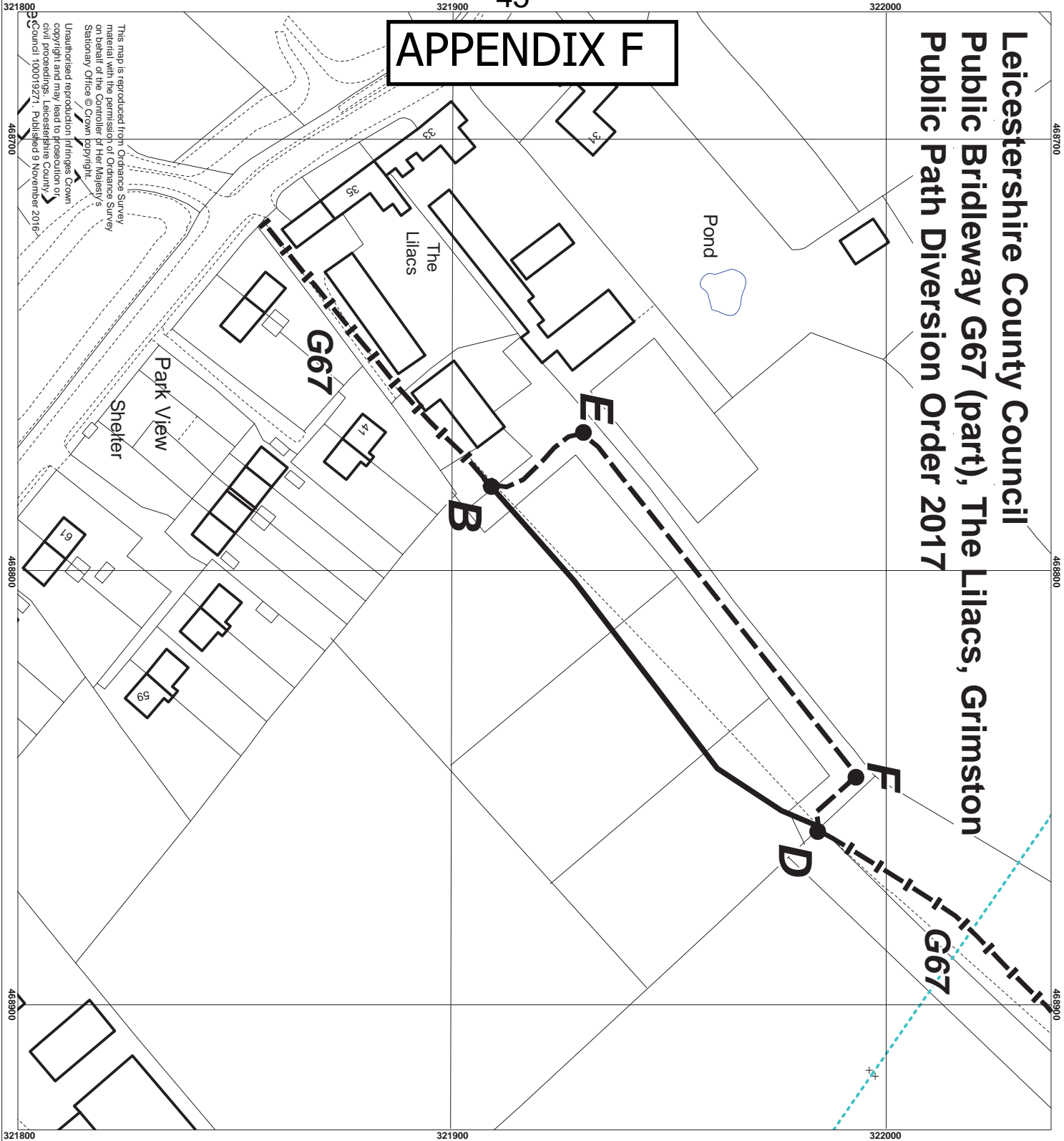
**Plan No. 2421-B**

Scale 1:1250

This map is reproduced from Ordnance Survey material with the permission of Ordnance Survey on behalf of the Controller of Her Majesty's Stationary Office @ Crown copyright.  
Unauthorised reproduction infringes Crown copyright and may lead to prosecution or civil proceedings. Leicestershire County Council 100019271. Published 29 February 2016

# Leicestershire County Council Public Bridleway G67 (part), The Lilacs, Grimston Public Path Diversion Order 2017

## APPENDIX F



Location Plan

### Key

- Bridleway to be diverted B-D
- Proposed Alternative route B-E-F-D
- Bridleway Unaffected

Environment & Transport Department,  
County Hall, Glenfield,  
Leicestershire LE3 8RJ  
email [footpaths@leics.gov.uk](mailto:footpaths@leics.gov.uk)  
Director Phil Crossland



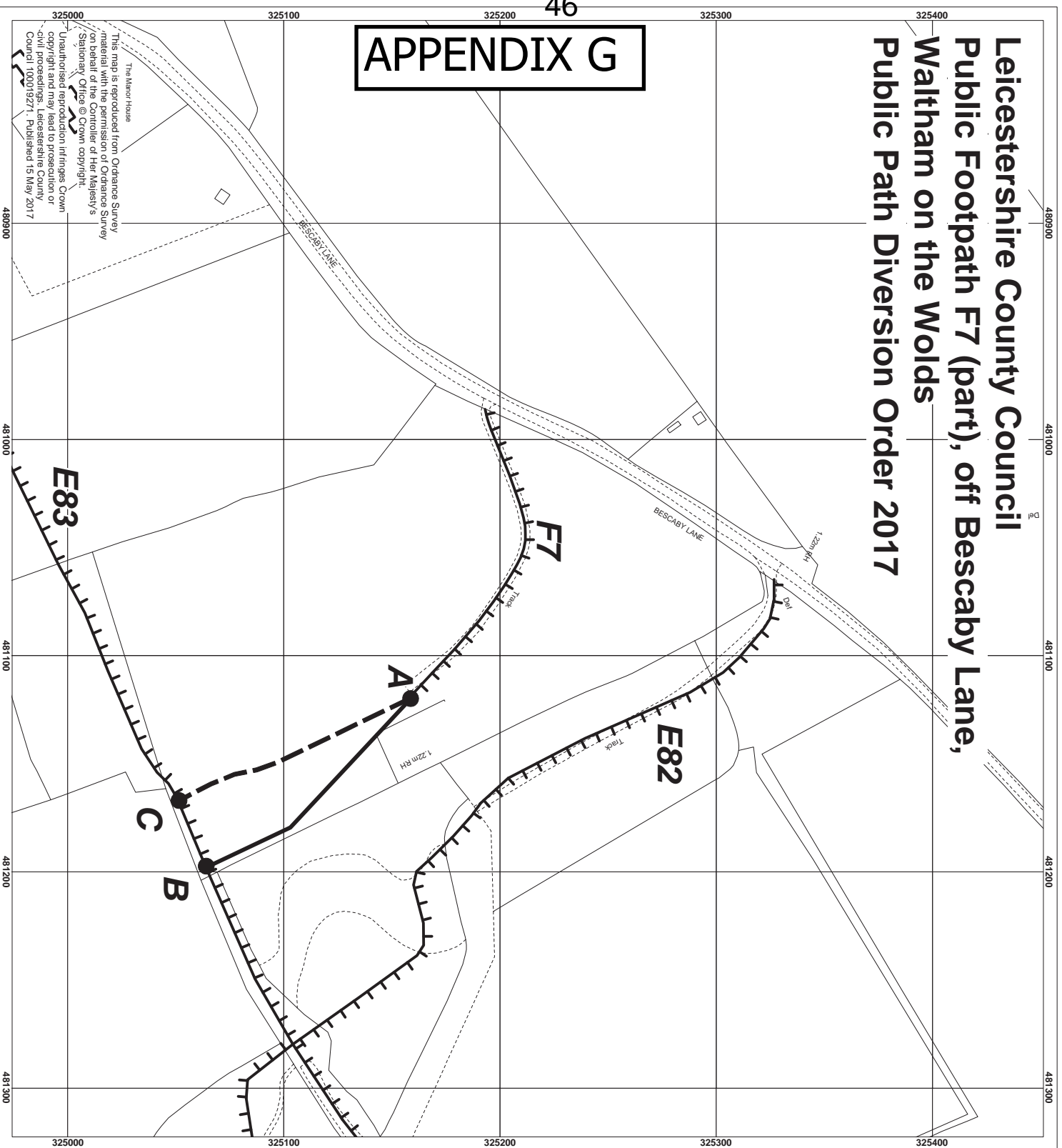
Plan No. 2428

Scale 1:1250

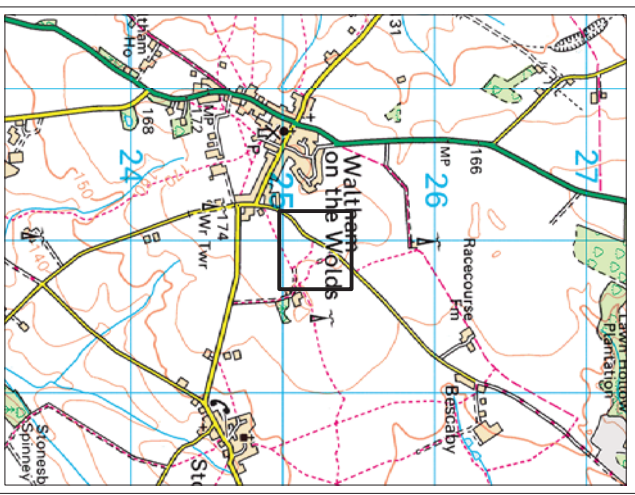
The map is reproduced from Ordnance Survey material with the permission of Ordnance Survey on behalf of the Controller of Her Majesty's Stationary Office @ Crown Copyright.  
Unauthorised reproduction infringes Crown copyright and may lead to prosecution or civil proceedings. Leicestershire County Council 100019271. Published 9 November 2016.

# Leicestershire County Council Public Footpath F7 (part), off Bescaby Lane, Waltham on the Wolds Public Path Diversion Order 2017

## APPENDIX G



### Location Plan



### Key

- Footpath to be Diverted A-B
- Alternative Route A-C
- Footpaths Unaffected

Environment & Transport Department,  
County Hall, Glenfield,  
Leicestershire LE3 8RJ  
email footpaths@leics.gov.uk  
Director Phil Crossland



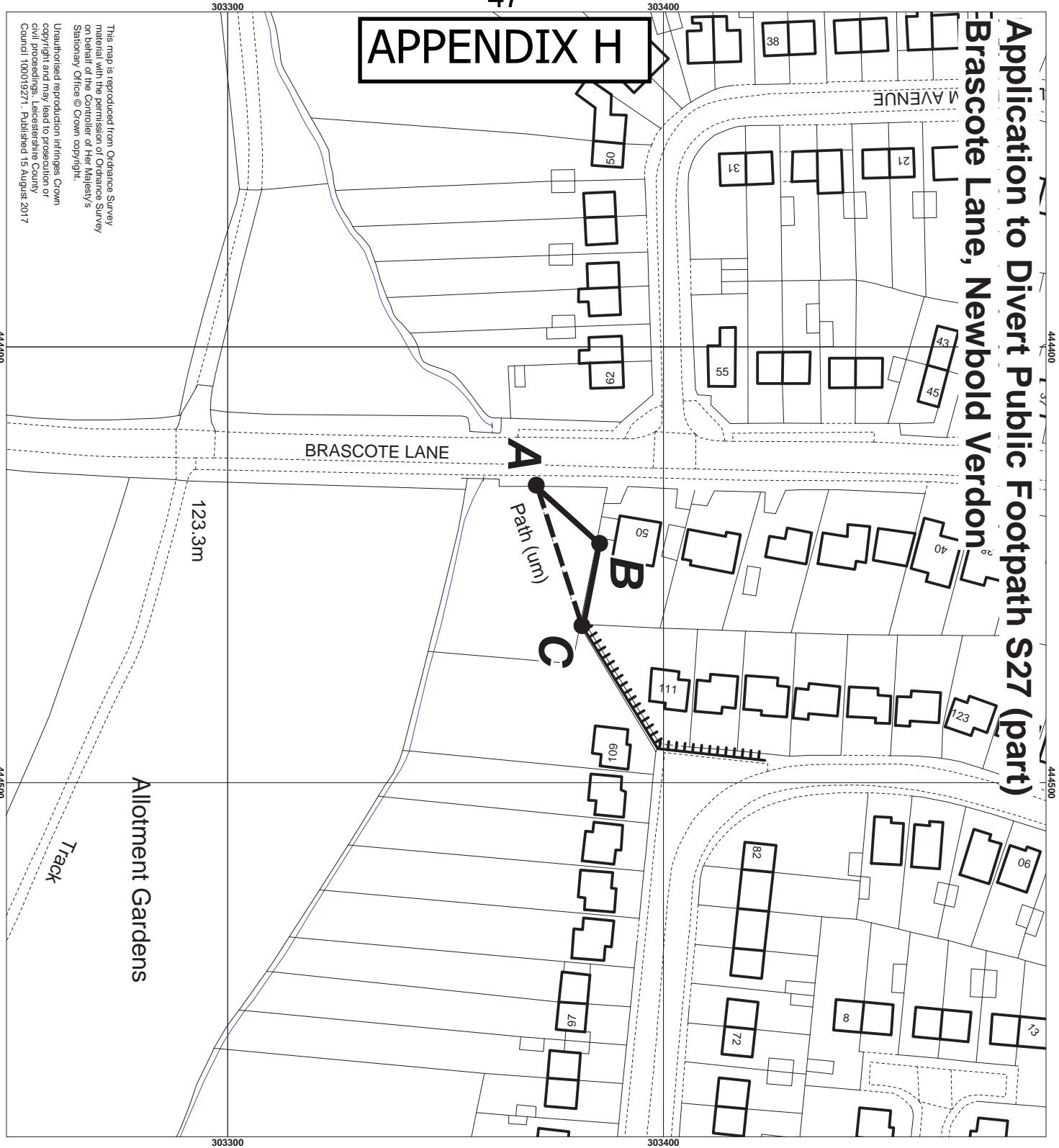
**Plan No. 2464**

Scale 1:2500

# Application to Divert Public Footpath S27 (part)

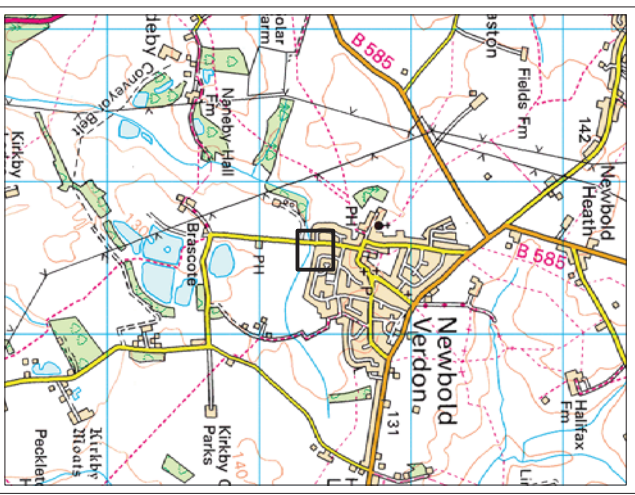
## Brascote Lane, Newbold Verdon

### APPENDIX H



The map is reproduced from Ordnance Survey material with the permission of Ordnance Survey on behalf of the Controller of Her Majesty's Stationary Office @ Crown copyright.  
 Unauthorised reproduction infringes Crown copyright and may lead to prosecution or civil proceedings. Leicestershire County Council 100019271. Published 15 August 2017

### Location Plan



### Key

- Footpath to be diverted
- A - B - C
- Alternative Footpath A - C
- Footpath unaffected

Environment & Transport Department,  
 County Hall, Glenfield,  
 Leicestershire LE3 8RJ  
 email footpaths@leics.gov.uk  
 Director Phil Crossland



**Plan No. 2472**

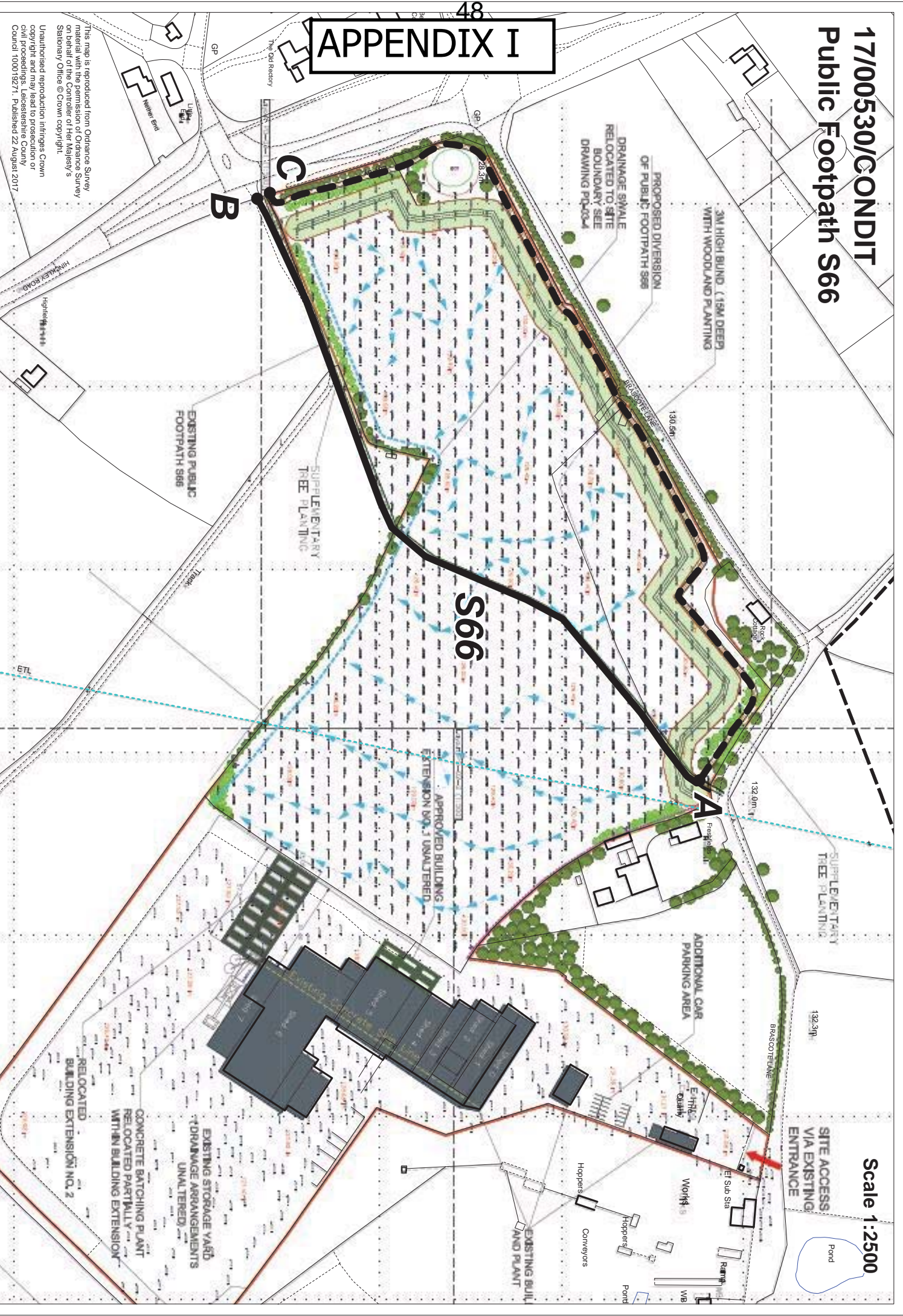
Scale 1:1250



# 17/00530/CONDIT Public Footpath S66

## APPENDIX I

Scale 1:2500



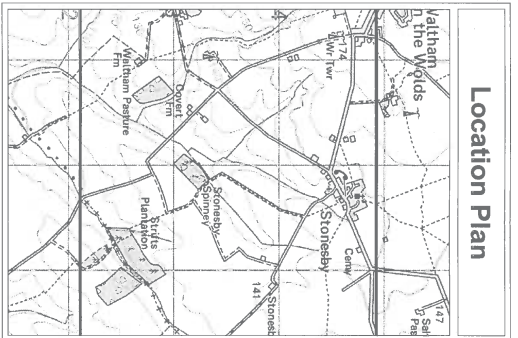
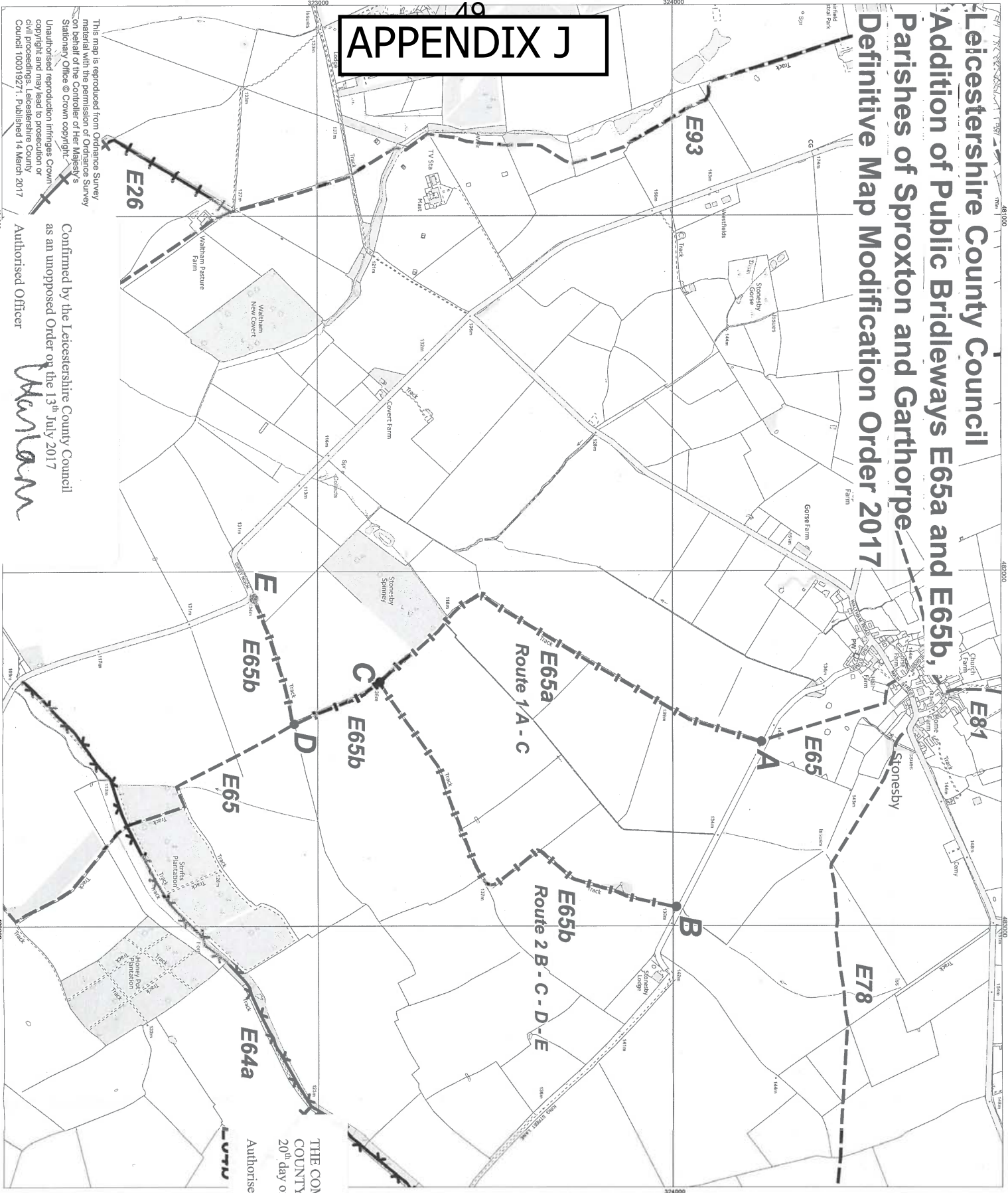
This map is reproduced from Ordnance Survey material with the permission of Ordnance Survey on behalf of the Controller of Her Majesty's Stationary Office © Crown copyright.  
Unauthorised reproduction infringes Crown copyright and may lead to prosecution or civil proceedings. Leicestershire County Council 100018271. Published 22 August 2017.

# Leicestershire County Council

## Addition of Public Bridleways E65a and E65b, Parishes of Sproxton and Garthorpe

### Definitive Map Modification Order 2017

**APPENDIX J**



- Key**
- Bridleways to be added A-C and B-C-D-E
  - Existing Footpaths
  - Existing Byway
  - Unaffected Bridleways



THE COMMON SEAL OF THE LEICESTERSHIRE COUNTY COUNCIL was hereto affixed this 20<sup>th</sup> day of April 2017 in the presence of :-

Authorised Officer *[Signature]*

Environment and Transport Department

County Hall  
Glenfield  
Leicestershire LE3 8RJ  
Footpaths@leics.gov.uk  
tel. 0116 305 7085  
Phil Crossland, Director



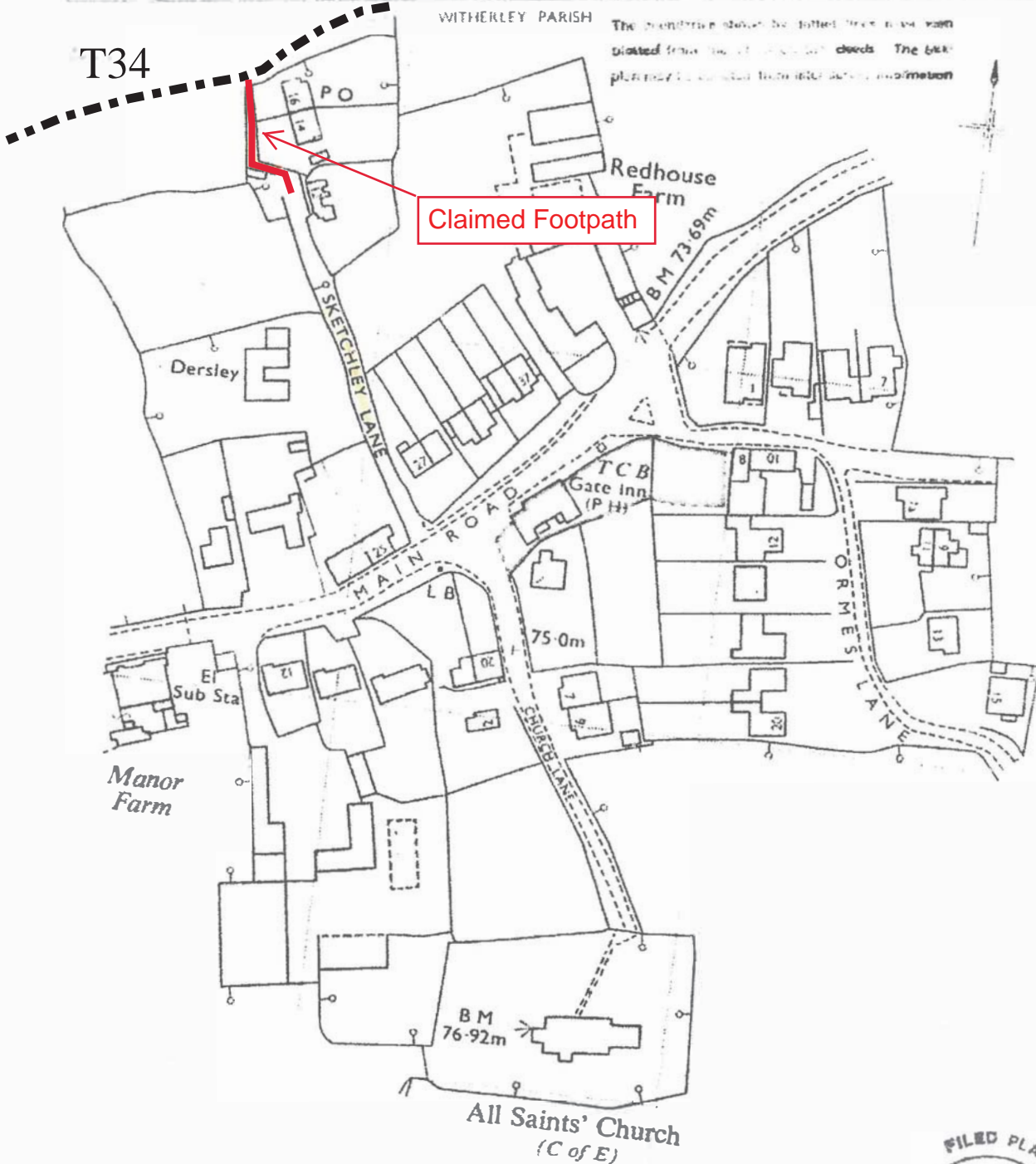
**Plan No. M866**  
Scale 1:10000

This map is reproduced from Ordnance Survey material with the permission of Ordnance Survey on behalf of the Controller of Her Majesty's Stationary Office @ Crown copyright.  
Unauthorised reproduction infringes Crown copyright and may lead to prosecution or civil proceedings. Leicestershire County Council 100019271. Published 14 March 2017

Confirmed by the Leicestershire County Council as an unopposed Order on the 13<sup>th</sup> July 2017  
Authorised Officer *[Signature]*

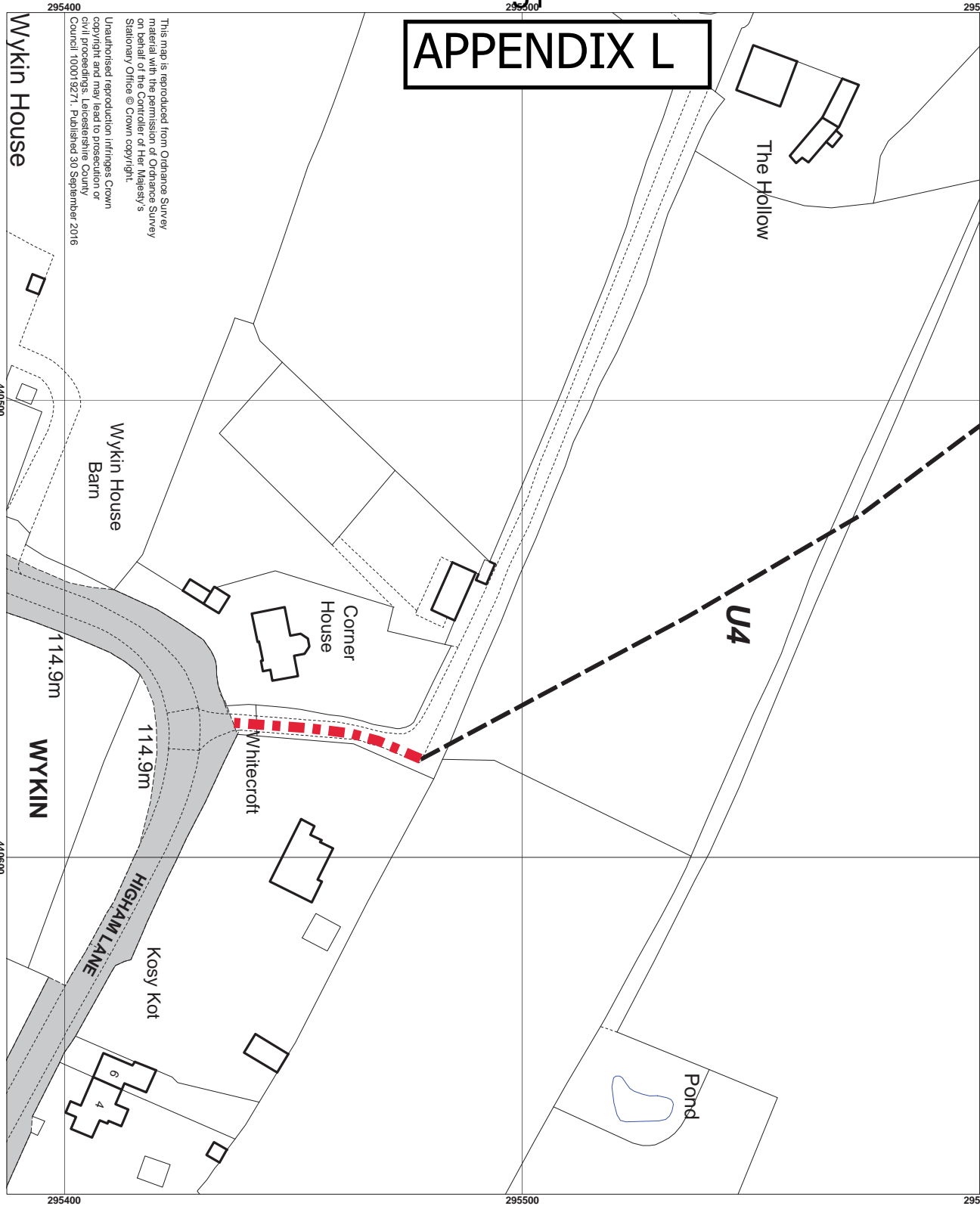
# APPENDIX K

H.M. LAND REGISTRY		TITLE NUMBER	
		<b>LT 278367</b>	
ORDNANCE SURVEY PLAN REFERENCE	SP 3299	SECTION A	Scale 1:1250 Enlarged from 1:2500
COUNTY LEICESTERSHIRE	DISTRICT HINCKLEY AND BOSWORTH	© Crown copyright 1982	



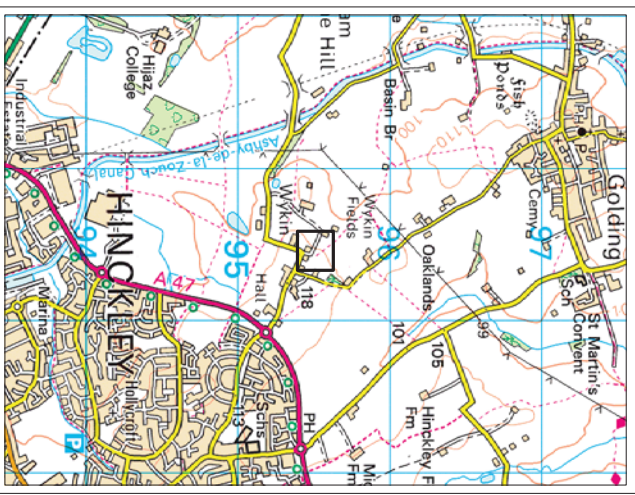
# Leicestershire County Council - Alleged Public Footpath Connecting Public Footpath U4 to Higham Lane, Wykin, Hinckley

## APPENDIX L



This map is reproduced from Ordnance Survey material with the permission of Ordnance Survey on behalf of the Controller of Her Majesty's Stationary Office © Crown copyright.  
Unauthorised reproduction infringes Crown copyright and may lead to prosecution or civil proceedings. Leicestershire County Council 100019271. Published 30 September 2016

### Location Plan



### Key

-  Existing public footpath
-  Claimed public footpath

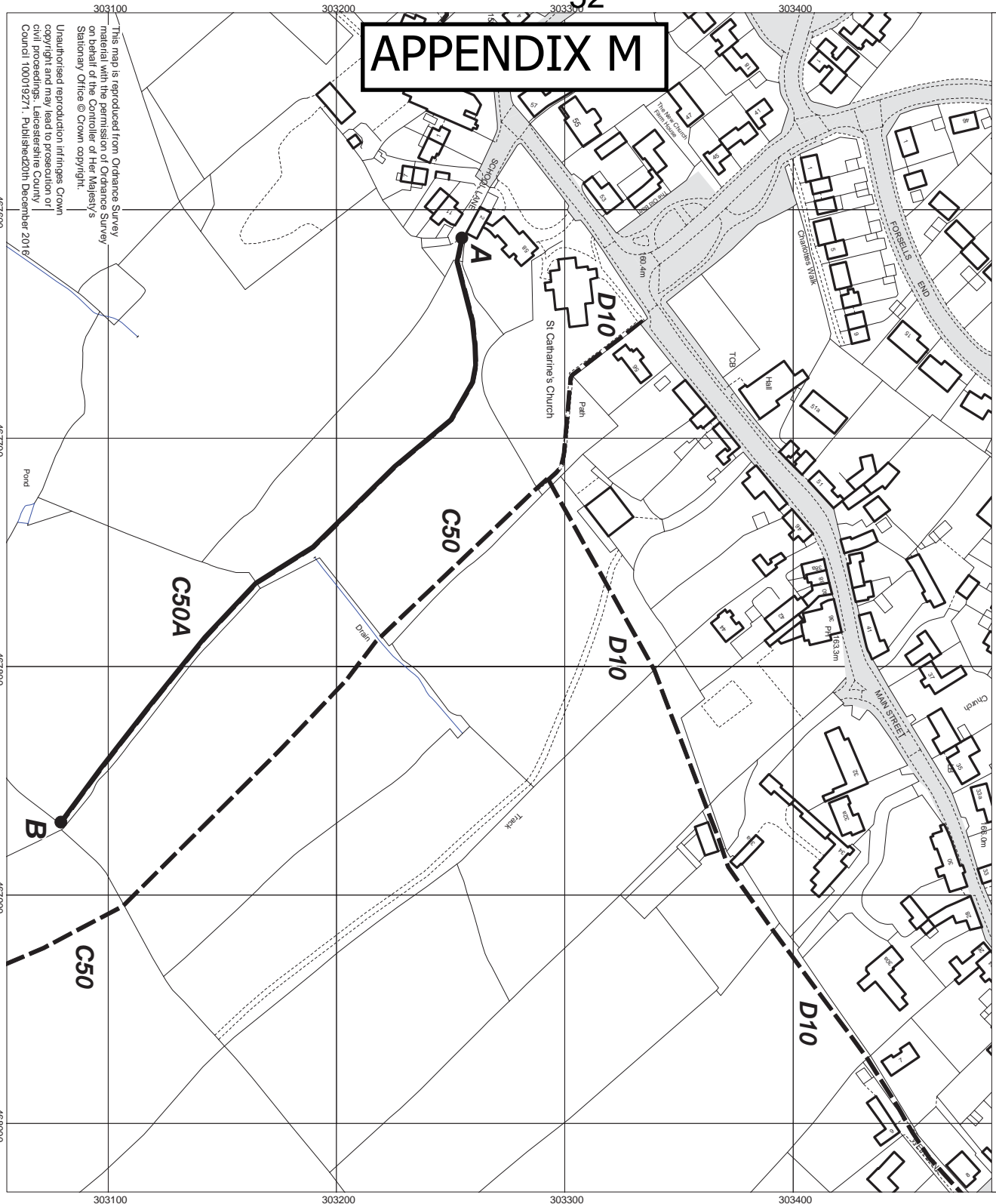
Environment & Transport Department,  
County Hall, Glenfield,  
Leicestershire LE3 8RJ  
email footpaths@leics.gov.uk  
Director Phil Crossland



**App. Plan M1110**  
Scale 1:1250

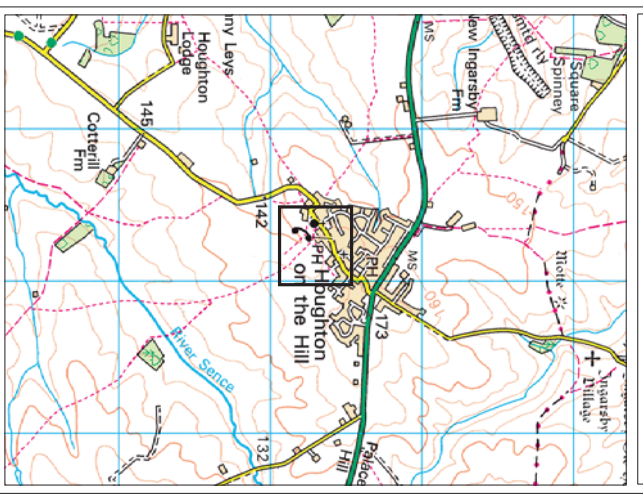
# Leicestershire County Council (Deletion of Footpath C50A, School Lane, Houghton on the Hill) Definitive Map Modification Order 2017

## APPENDIX M



This map is reproduced from Ordnance Survey material with the permission of Her Majesty's Stationary Office @ Crown copyright.  
 Unauthorised reproduction infringes Crown copyright and may lead to prosecution or civil proceedings. Leicestershire County Council 100019271. Published 20th December 2016

### Location Plan



### Key

- Footpath to be deleted A - B
- Footpaths unaffected
- County Highway Extent

Environment & Transport Department,  
 County Hall, Glenfield,  
 Leicestershire LE3 8RJ  
 email footpaths@leics.gov.uk  
 Phil Crossland, Director



Plan No. M1021.

Scale 1:2500